




PALACE TOURS
Travel Like Royalty





PALACE TOURS


Natural Paradise Yacht: Route C (Tuesday - Saturday)


4 Nights • Luxury Experience

 www.palacetours.com

 travel@palacetours.com

 786-408-0610

 www.palacetours.com

 travel@palacetours.com

 786-408-0610

Overview

The Natural Paradise Luxury Yacht offers travelers a variety of accommodation options that suit everyone's needs, while always offering the best quality in the overall experience.

Travelers can pick from 9 different spacious and comfortable cabins that include suites with balconies overlooking the ocean, junior suites, and staterooms, all featuring large bathrooms, air-conditioning, and luxury amenities.

Islands you will visit:

- San Cristobal
- North Seymour
- South Plaza
- Rabida
- Bartholomew
- Santiago
- Santa Cruz

Your Itinerary

DAY 1

TUESDAY: ARRIVAL IN SAN CRISTOBAL

AM: Arrival in San Cristobal Airport and Transfer to the boat

PM: Kicker Rock

This striking rock formation is located a couple hours off the western shore of San Cristobal. Jutting out of the water, the rocks stand vertically at hundreds of feet above the ocean divided by a small channel. Although there are no landing areas, kayaking and dinghy rides allow visitors to spot a variety of marine life.

Highlights: Sharks, tropical fish, turtles, manta rays (occ.), hammerhead sharks, spectacular rock formations; sea birds: blue-footed boobies, Nazca boobies & frigatebirds.

Possible Activities: Dinghy ride

Type of Landing: No landing

Difficulty: Easy

WEDNESDAY: NORTH SEYMOUR AND SOUTH PLAZA

AM: North Seymour Island

Galapagos sea lions, blue-footed boobies and magnificent frigatebirds are abundant on North Seymour Island. The island was formed by a series of submarine lava containing layers of sediment that were uplifted by tectonic activity. The island is characterized by its arid vegetation zone.

Highlights:	Land & marine iguanas, frigatebirds, blue-footed boobies, sea lions; snorkeling: rays, reef shark, fish, garden eels.
Possible Activities:	Dinghy ride & hiking (1.5 miles / 2.5 km)
Type of Landing:	Dry landing
Difficulty:	Moderate / difficult

PM: South Plaza Island

In the morning, you will head to South Plaza Island. This small island with steep cliffs was formed by rising lava and is now covered by *Opuntia* cacti. It is also home to one of the largest sea lion colonies as well as colorful yellow and red land iguanas. The most characteristic plant is *Sesuvium*. During the rainy season its color is a greenish to yellowish tone and in the dry season (end of June through January) a bright red.

Highlights:	Land iguanas, sea lion colony, Audubon's shearwaters, swallow-tailed gulls, Nazca boobies, amazing landscape with cliffs
Possible Activities:	Hike (1.5 miles / 2 ½ km)
Type of Landing:	Dry landing
Difficulty:	Moderate

THURSDAY: RABIDA AND BARLOME

AM: Rabida Island

Rabida Island (Jervis) is one of the most colorful and volcanically varied islands in the archipelago and a great snorkeling site. Its famous maroon sandy beach and stunning lookouts provide wonderful landscapes. The island is a birdwatcher's delight. Some of the rarest species are in abundance, such as nine varieties of finches, large-billed flycatchers, Galapagos hawks and brown pelicans.

Highlights: Snorkeling: white-cheeked pintail ducks, colorful fish, sea lions, brackish water lagoon, penguins, Galapagos hawk

Possible Activities: Snorkeling, dinghy ride & short hike (0.6 miles /1 km)

Type of Landing: Wet landing

Difficulty: Easy / moderate

PM: Bartholomew Island

Home of the famous Pinnacle Rock, Bartholomew consists of an extinct volcano with a variety of red, orange, black and even green volcanic formations. A trail of stairs leads to the summit of the volcano, boasting one of the best views of the islands. The beach is perfect for snorkeling and possible sightings of the Galapagos penguin.

Highlights: Pinnacle rock, panoramic view, moonlike landscape, penguins, pioneer plants, lava cactus; snorkeling: penguins, reef sharks, rays, and great colorful fish.

Possible Activities: Dinghy ride, snorkeling & hiking (1.2 miles/ 2 km)

Type of Landing: Dry and wet landings

Difficulty: Moderate/difficult. Walk up to the top of volcano 114 meters, 375 wooden steps

FRIDAY SANTIAGO AND SANTA CRUZ

AM: Santiago Island: Sullivan Bay

A coral beach landing leads you towards a lava field as far as the eye can see. Hunt and peck over the two distinguished types of lava, pahoehoe and 'a'a, for signs of plant life that have managed to emerge over the past 100 years since the most recent volcanic explosion. A truly amazing volcanic experience...up close and personal!

Highlights:	Variety of lava formations and landscapes, pahoehoe lava which is found primarily in Hawai'i and the Galapagos islands, 'a'a lava, and pristine coral sand beach
Possible Activities:	Walk, snorkel, swim
Type of Landing:	Wet landing
Difficulty:	Easy to moderate. Be sure to wear good solid walking shoes or boots as the 'a'a lava is very sharp and pointy

PM: Santa Cruz Island: Dragon Hill (Cerro Dragón)

Situated on Santa Cruz Island, Dragon Hill is one of the newest visitor sites accessible to tourists in the Galapagos Islands. One of the lengthier Galapagos walking trails will lead visitors along a beach and up a trail to the lagoon lookout where bright flamingos, pintail ducks, and land iguanas can be spotted.

Highlights:	Land iguana nesting spot, Galapagos flamingos, common stilts, palo santo trees and cacti forest
Possible Activities:	Walking and hiking
Type of Landing:	Dry landing
Difficulty:	Easy to moderate: the trail may get muddy at times, and there is uneven rocky terrain.

SATURDAY: SANTA CRUZ ISLAND AND TRANSFER TO BALTRA AIRPORT

AM: Los Gemelos (Twin Craters)

Los Gemelos, or the Twin Craters, are located opposite each other on both sides of the road leading from Puerto Ayora to Baltra. The name is only figurative; not real craters, these formations were created by the collapse of surface material in underground fissures and chambers. The view is breathtaking.

Highlights: Pit craters, *Scalesia* forest

Possible Activities: Short hiking

Type of Landing: Dry landing

Difficulty: Moderate

After this tour, transfer to Baltra Airport

Terms & Conditions

Payment Policy:

- At the time of booking a deposit of 20% of the total tour price
- The remaining balance is due a minimum of 65 calendar days prior to departure date

To issue final confirmation Palace tours requires 60 days prior to departure (or at time of reservation for last minute bookings) the following information for all passengers:

- Complete passenger names
- Passport copy
- Nationality
- Date of birth
- Marital Status
- Dietary or medical restrictions

Failure to provide the above information on time may result in delays and possibly passengers missing the tour completely. Palace tours will not accept responsibility or provide refunds if the above information is not provided in its entirety and on time.

Cancellation Policy

All cancellations must be done in writing. If a cancellation is received more than 125 days prior to tour departure date a cancellation fee of 10% of the total price will be retained as cancellation fee.

If a cancellation is received between 125 days and 65 days prior to tour departure date, 20% of the total price will be forfeited.

In the case of a cancellation received less than 65 days prior to the boat departure the full amount will be retained.

*Christmas & New Year: special conditions apply. Please contact us for details.

Frequently Asked Questions

When is the best time to visit Galapagos?

Galapagos is a place that can be visited at any time. There are two seasons, and the warmest is between December and May. It is the time of year when the sky is always clear, and the sun shines strongly. If you love to dive in amazing places, the best time to visit Galapagos is from June to November. During this season the weather is a little cooler, but it gives you the chance to enjoy the best from Galapagos' famous marine reserve.

What should we bring?

Since the islands are situated very near the Equator, we recommend that you bring lightweight clothing and of course, don't forget your swimsuits, sun lotion, and good footwear.

How long is the flight from Ecuador to the Galapagos?

It depends from where you depart. Flights to the Galapagos leave from Quito and Guayaquil. It takes about half an hour to get from Quito to Guayaquil and roughly one and a half hours from Guayaquil to the islands.

Are there any immunizations required/recommended?

For the Galapagos Islands there are no required or recommended immunizations. If you, however, intend to spend more time in Ecuador, especially in the jungle, immunization is highly recommended. As this changes from time to time please check with your local health office (or the Institute for Tropical Diseases) a few weeks in advance of your trip.

Are single or triple suites available?

Most of our cruises will assign double cabins to all passengers unless you want to pay the single supplement if traveling alone. Triple cabins can also be arranged on request, depending on availability and the vessel you choose.

What is the time zone of the Galapagos Islands?

The Galapagos Islands are 6 hours behind GMT (equivalent to USA Central Standard Time)

Does the equatorial line cross the Galapagos Islands?

The equatorial line does pass through the Galapagos, just north of Isla Santiago. Please refer to our Itinerary page to see which itinerary passes through the equatorial line.

What are marine currents like the Galapagos?

The Galapagos Islands waters have the Humboldt Current's influence that brings cold waters especially during the mist rainy season (cool weather) from July to December. The warm season is during the months of January to June. The southeast trade winds become weaker and the water from the Panama Basin remains warm. During this season there is more of a tropical climate with some occasional rains. "El Niño" current may cause a much greater flow of warm waters, making the surface warmer and rainfall increase.

What is the water temperature in the Islands?

Average water temperatures in Galapagos:

January - June: 70°F - 80°F (20°C - 26°C)

July - December: 65°F - 75°F (18°C- 23°C)

Can you snorkel in the Galapagos?

Snorkeling equipment is available on-board and is an activity on all of our Galapagos Cruises. All water sports convey a certain risk. Passengers participating in these activities do so under their own responsibility.

*Restrictions and fees might apply, please contact us for more information.

Special Diets:

Passengers with special dietary needs are asked to request the latest menu offered and in such cases that stated menu does not meet their needs to clearly convey their specific dietary needs. It is the responsibility of passengers with specific dietary needs to address additional requirements at least 30 days prior to the start of the cruise. Those general and specific needs not clearly conveyed cannot be met. Every reasonable effort will be made to cater to such requests within reason, subject to availability of products in Ecuador retains the right to refuse to cater such special needs.

Ready to Book Your Journey?

Contact Palace Tours for personalized rates and departure dates

 travel@palacetours.com |  786-408-0610

www.palacetours.com

500 S. Federal Hwy, Unit 3852, Hallandale Beach, FL 33008